

SEGMENT 1 - West of Brant Street to East of Dundas Street

PIN NUMBER	OWNER	TYPE OF OWNERSHIP	APPROX. AFFECTED AREA (ac)
071260491	INFRASTRUCTURE ONTARIO	Provincial	0.4
071470001	THE CORPORATION OF THE CITY OF BURLINGTON	Municipal	0.1
071470179	THE MINISTER OF TRANSPORTATION NC THE MINISTER OF HIGHWAYS NC H.M. THE QUEEN (ONTARIO) REPRESENTED BY THE MINISTER OF TRANSPORTATION AND COMMUNICATIONS NC	Provincial	3.4
071480408	THE CORPORATION OF THE CITY OF BURLINGTON	Municipal	0.1
071480410	HER MAJESTY THE QUEEN REPRESENTED BY THE MINISTER OF TRANSPORTATION AND COMMUNICATIONS FOR THE PROVINCE OF ONTARIO	Provincial	1.9
071480120	MINISTRY OF TRANSPORTATION	Provincial	1.4
071480106	HER MAJESTY THE QUEEN, REPRESENTED BY THE MINISTER OF TRANSPORTATION AND COMMUNICATION	Provincial	1.0
072230001	THE REGIONAL MUNICIPALITY OF HALTON & HER MAJESTY THE QUEEN IN RIGHT OF THE PROVINCE OF ONTARIO, REPRESENTED BY THE MINISTER OF TRANSPORTATION FOR THE PROVINCE OF ONTARIO	Provincial	0.1
072230270	THE REGIONAL MUNICIPALITY OF HALTON & HER MAJESTY THE QUEEN IN RIGHT OF THE PROVINCE OF ONTARIO, REPRESENTED BY THE MINISTER OF TRANSPORTATION FOR THE PROVINCE OF ONTARIO	Provincial	0.04
072230261	HER MAJESTY THE QUEEN, IN RIGHT OF THE PROVINCE OF ONTARIO AS REPRESENTED BY THE MINISTER OF TRANSPORTATION	Provincial	1.8
072230266	MINISTRY OF TRANSPORTATION AND COMMUNICATIONS	Provincial	1.0
072230271	HER MAJESTY THE QUEEN IN RIGHT OF ONTARIO AS REPRESENTED BY THE MINISTER OF GOVERNMENT SERVICES	Provincial	0.2
072230263	THE REGIONAL MUNICIPALITY OF HALTON & HER MAJESTY THE QUEEN IN RIGHT OF THE PROVINCE OF ONTARIO, REPRESENTED BY THE MINISTER OF TRANSPORTATION FOR THE PROVINCE OF ONTARIO	Provincial	0.03
071950029	THE REGIONAL MUNICIPALITY OF HALTON	Municipal	0.1
071950031	H.M. THE QUEEN (ONTARIO) REPRESENTED BY THE CHAIR OF THE MANAGEMENT BOARD OF CABINET	Provincial	0.01
071950015	P & L LIVESTOCK LIMITED	Private	3.0

SEGMENT 3 - East of Appleby Line to East of Tremaine Road

PIN NUMBER	OWNER	TYPE OF OWNERSHIP	APPROX. AFFECTED AREA (ac)
Unknown	HER MAJESTY THE QUEEN IN RIGHT OF ONTARIO AS REPRESENTED BY THE MINISTER OF INFRASTRUCTURE	Provincial	1.6
Unknown	HER MAJESTY THE QUEEN IN RIGHT OF ONTARIO AS REPRESENTED BY THE MINISTER OF INFRASTRUCTURE	Provincial	0.1
072010014	HER MAJESTY THE QUEEN IN RIGHT OF ONTARIO AS REPRESENTED BY THE MINISTER OF INFRASTRUCTURE	Provincial	0.1
072010020	HER MAJESTY THE QUEEN IN RIGHT OF THE PROVINCE OF ONTARIO, REPRESENTED BY THE MINISTER OF TRANSPORTATION FOR THE PROVINCE OF ONTARIO	Provincial	1.0
072010024	CANADIAN NATIONAL RAILWAY COMPANY	Federal	0.2
072010021	HER MAJESTY THE QUEEN IN RIGHT OF THE PROVINCE OF ONTARIO, REPRESENTED BY THE MINISTER OF TRANSPORTATION FOR THE PROVINCE OF ONTARIO	Provincial	0.7
072010069	H. M. THE QUEEN (ONTARIO) REPRESENTED BY THE MINISTER OF GOVERNMENT SERVICES	Provincial	0.5
072010025	H.M. THE QUEEN (ONTARIO) REPRESENTED BY THE CHAIR OF THE MANAGEMENT BOARD OF CABINET	Provincial	0.6
072010026	THE HYDRO ELECTRIC POWER COMMISSION OF ONTARIO	Provincial	0.1
072010066	HYDRO ONE NETWORKS INC.	Provincial	0.3
072010027	THE HYDRO ELECTRIC POWER COMMISSION OF ONTARIO	Provincial	0.5
72010071 (240203030703820)	H. M. THE QUEEN (ONTARIO) AS REPRESENTED BY THE MINISTER OF GOVERNMENT SERVICE	Provincial	0.4
072010079	THE REGIONAL MUNICIPALITY OF HALTON	Municipal	0.03
249270103	HER MAJESTY THE QUEEN, IN RIGHT OF ONTARIO, AS REPRESENTED BY THE CHAIR OF THE MANAGEMENT BOARD OF CABINET	Provincial	1.1
249270109	PRIVATE PROPERTY	Private	1.5
249270108	PRIVATE PROPERTY	Private	0.2
249270150	BCIMC REALTY CORPORATION	Private	4.3

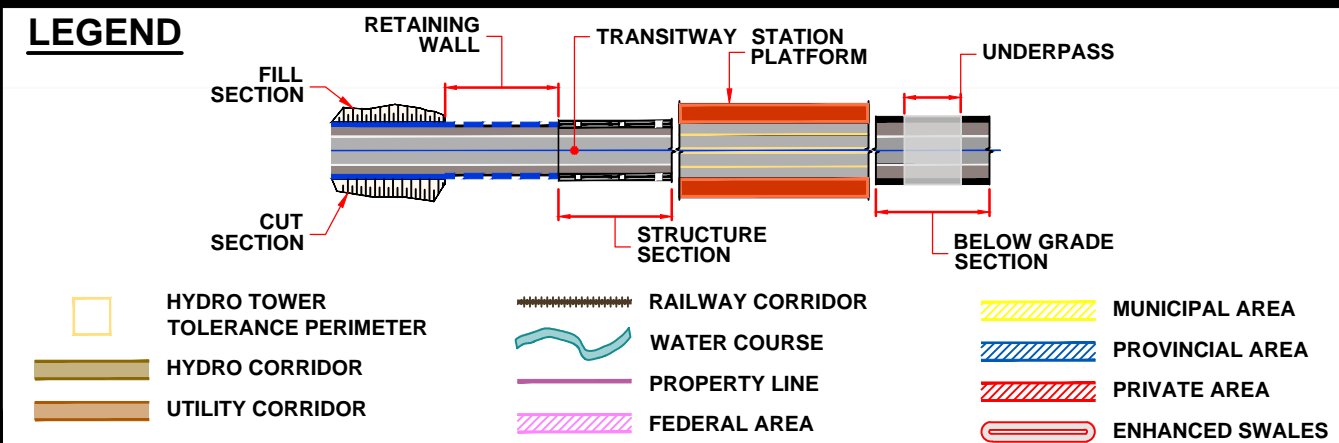
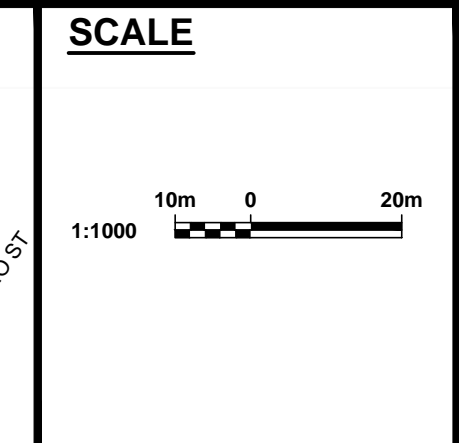
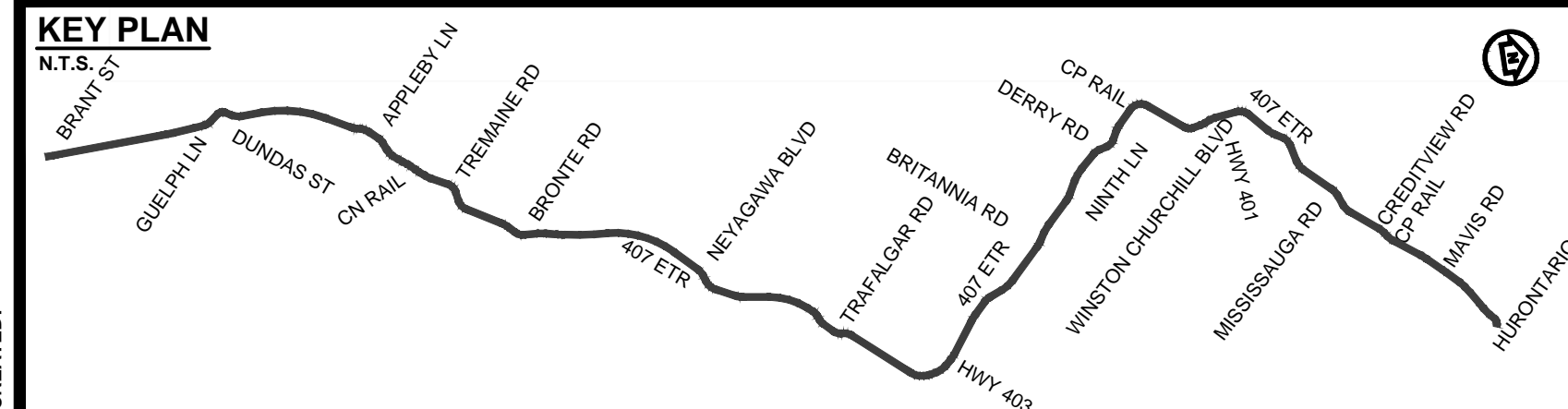
SEGMENT 2 - East of Dundas Street to East of Appleby Line

PIN NUMBER	OWNER	TYPE OF OWNERSHIP	APPROX. AFFECTED AREA (ac)
240203030917460	HER MAJESTY THE QUEEN IN RIGHT OF ONTARIO AS REPRESENTED BY THE MINISTER OF INFRASTRUCTURE	Provincial	1.6
071950017	PRIVATE PROPERTY	Private	4.4
Unknown	HER MAJESTY THE QUEEN IN RIGHT OF ONTARIO AS REPRESENTED BY THE MINISTER OF INFRASTRUCTURE	Provincial	2.6
240203030907500	HER MAJESTY THE QUEEN IN RIGHT OF ONTARIO AS REPRESENTED BY THE MINISTER OF INFRASTRUCTURE	Provincial	21.0
071950037	HER MAJESTY THE QUEEN IN RIGHT OF ONTARIO AS REPRESENTED BY THE MINISTER OF INFRASTRUCTURE	Provincial	5.0
071950025	MARIE BAKER HOLDINGS LIMITED, ESSENTIAL DEVELOPMENTS LIMITED	Private	3.9
071950026	H.M. THE QUEEN (ONTARIO) REPRESENTED BY THE CHAIR OF THE MANAGEMENT BOARD OF CABINET	Provincial	0.2
072020040	THE CORPORATION OF THE CITY OF BURLINGTON	Municipal	0.1
072020010	H.M. THE QUEEN (ONTARIO) REPRESENTED BY THE CHAIR OF THE MANAGEMENT BOARD OF CABINET	Provincial	0.1
072020008	PRIVATE PROPERTY	Private	1.8
072020005	PRIVATE PROPERTY	Private	1.4
072020047	PRIVATE PROPERTY	Private	3.8
072023693	HER MAJESTY THE QUEEN IN RIGHT OF ONTARIO AS REPRESENTED BY THE MINISTER OF INFRASTRUCTURE	Provincial	3.7
072020024	MIKALDA FARMS LIMITED	Private	2.1
072020044	PRIVATE PROPERTY	Private	1.2
072020038	NORTON SONS LIMITED	Private	11.8
072020039	H.M. THE QUEEN (ONTARIO) REPRESENTED BY THE CHAIR OF THE MANAGEMENT BOARD OF CABINET	Provincial	2.2
072010075	THE REGIONAL MUNICIPALITY OF HALTON	Municipal	0.1
Unknown	HER MAJESTY THE QUEEN IN RIGHT OF ONTARIO AS REPRESENTED BY THE MINISTER OF INFRASTRUCTURE	Provincial	0.5
072010010	MIKALDA FARMS LIMITED	Private	0.4

SEGMENT 4 - East of Tremaine Road to West of Sixteen Mile Creek

PIN NUMBER	OWNER	TYPE OF OWNERSHIP	APPROX. AFFECTED AREA (ac)
249270112	DEPARTMENT OF HIGHWAYS, ONTARIO	Provincial	0.8
249270127	BASE NINETY DEVELOPMENTS LIMITED NC 70% & SKYTAL LIMITED NC 10% & DANALBERRY DEVELOPMENTS LIMITED NC 10% & NEWMARK DEVELOPMENTS LIMITED OF ONTARIO NC 10%	Private	3.4
Unknown	LAZY PET FARMS	Private	1.6
249270147	ROSKO INVESTMENT AND DEVELOPMENT LIMITED 75% NEWMARK PALERMO HOLDINGS INC.	Private	1.9
249270093	HER MAJESTY THE QUEEN, IN RIGHT OF ONTARIO, AS REPRESENTED BY THE CHAIR OF THE MANAGEMENT BOARD OF CABINET	Provincial	0.05
Unknown	THE REGIONAL MUNICIPALITY OF HALTON	Municipal	0.2
249280028	HER MAJESTY THE QUEEN, IN RIGHT OF ONTARIO, AS REPRESENTED BY THE CHAIR OF THE MANAGEMENT BOARD OF CABINET	Provincial	0.2
249280342	HER MAJESTY THE QUEEN IN RIGHT OF ONTARIO AS REPRESENTED BY THE MINISTER OF INFRASTRUCTURE	Provincial	29.6
240101004003001	HER MAJESTY THE QUEEN IN RIGHT OF ONTARIO AS REPRESENTED BY THE MINISTER OF INFRASTRUCTURE	Provincial	3.3

DRAWING NAME: J:\TOR\7624 ON-INTO 407 TRANSITWAY WC TO BRANTVILLE General\03 - Drawings\8 - Property\Planes\07\TW4_PROPERTY_PLATE_TABLES.dwg
CREATED: Jul 23, 2020 10:56am
MODIFIED: Jul 23, 2020 10:56am



407 TRANSITWAY
WEST OF BRANT STREET TO WEST OF HURONTARIO STREET
G.W.P. 16-20003, CA 2016-E-0038

PROPERTY PLAN

PLATE
A
DATE
11/20/2019

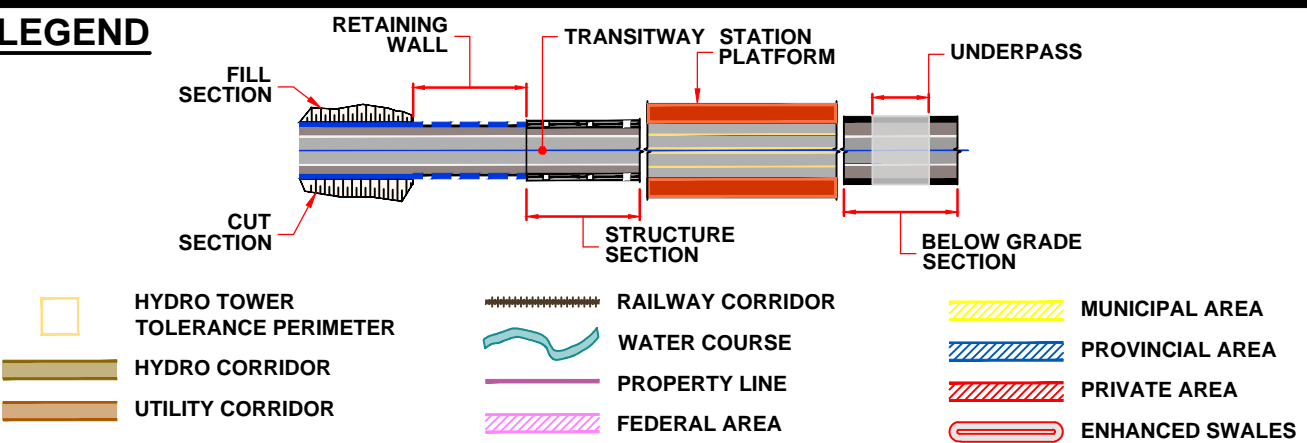
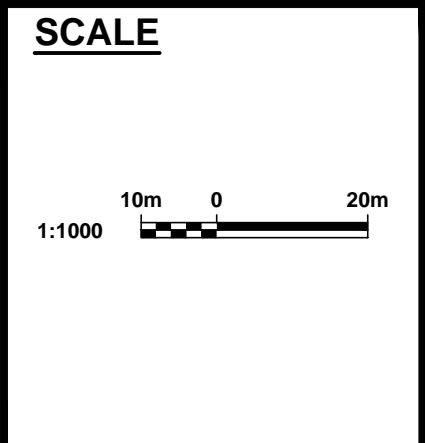
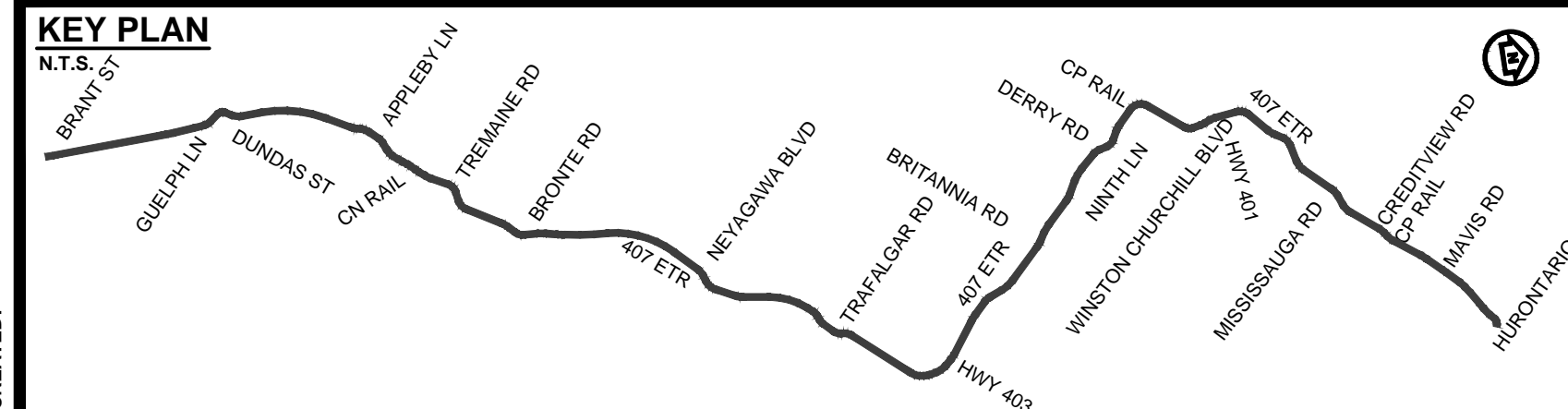
SEGMENT 5 - West of Sixteen Mile Creek to East of Trafalgar Road

PIN NUMBER	OWNER	TYPE OF OWNERSHIP	APPROX. AFFECTED AREA (ac)
249280275	THE CORPORATION OF THE TOWN OF OAKVILLE	Municipal	0.3
249280136	THE CORPORATION OF THE CITY OF BURLINGTON	Provincial	0.4
240101004002700	HER MAJESTY THE QUEEN IN RIGHT OF ONTARIO AS REPRESENTED BY THE MINISTER OF PUBLIC INFRASTRUCTURE RENEWAL	Provincial	4.3
249280180	THE CORPORATION OF THE TOWN OF OAKVILLE	Municipal	0.1
240101003005815	HER MAJESTY THE QUEEN, IN RIGHT OF ONTARIO AS REPRESENTED BY THE MINISTER OF GOVERNMENT SERVICES	Provincial	1.5
249280183	OAKVILLE 23-2 INC.	Private	7.1
249280032(240101003012101)	HER MAJESTY THE QUEEN, IN RIGHT OF ONTARIO AS REPRESENTED BY THE MINISTER OF GOVERNMENT SERVICES	Provincial	4.3
249290086	THE CORPORATION OF THE TOWN OF OAKVILLE	Municipal	0.2
24920024	HER MAJESTY THE QUEEN IN RIGHT OF ONTARIO AS REPRESENTED BY THE CHAIR OF THE MANAGEMENT BOARD OF CABINET	Provincial	0.3
24920023	PRIVATE PROPERTY	Private	0.2
249290172	HER MAJESTY THE QUEEN IN RIGHT OF ONTARIO AS REPRESENTED BY THE MINISTER OF INFRASTRUCTURE	Provincial	0.03
249291086	DORHAM HOLDINGS INC.	Private	2.2
249290197	HMQ, IN RIGHT OF ONTARIO, AS REPRESENTED BY THE CHAIR OF THE MANAGEMENT BOARD OF CABINET	Provincial	0.06
249290187	MANAGEMENT BOARD OF CABINET (Infrastructure Ontario)	Provincial	0.3
249291090	BURNHAMTHORPE/OAKVILLE HOLDINGS INC.	Private	0.4
249291817	1816985 ONTARIO INC.	Private	2.6
249290191	PRIVATE PROPERTY	Private	2.0
Unknown	HER MAJESTY THE QUEEN IN RIGHT OF ONTARIO AS REPRESENTED BY THE MINISTER OF INFRASTRUCTURE	Provincial	1.4
249291029	HULME DEVELOPMENTS LIMITED	Private	3.6
249293357	WILLIAM KUTYNEC EXCAVATING AND GRADING LIMITED	Private	2.7
249290045	HER MAJESTY THE QUEEN, IN RIGHT OF ONTARIO, AS REPRESENTED BY THE CHAIR OF THE MANAGEMENT BOARD OF CABINET	Provincial	0.2
249290043	HER MAJESTY THE QUEEN, IN RIGHT OF ONTARIO AS REPRESENTED BY THE CHAIR OF THE MANAGEMENT BOARD OF CABINET	Provincial	0.04
249290002	THE CORPORATION OF THE TOWN OF OAKVILLE	Municipal	0.1
249290151	HER MAJESTY THE QUEEN IN RIGHT OF ONTARIO AS REPRESENTED BY THE CHAIR OF THE MANAGEMENT BOARD OF THE CABINET	Provincial	0.03
249290040	HER MAJESTY THE QUEEN IN RIGHT OF ONTARIO AS REPRESENTED BY THE CHAIR OF THE MANAGEMENT BOARD OF CABINET	Provincial	0.1
249290012	BELL CELLULAR INC.	Private	0.005
249290010	STAR OAK DEVELOPMENTS LIMITED	Private	3.1
Unknown	HER MAJESTY THE QUEEN IN RIGHT OF ONTARIO AS REPRESENTED BY THE MINISTER OF INFRASTRUCTURE	Provincial	1.7
Unknown	MINISTRY OF TRANSPORTATION	Provincial	21.5
Unknown	HER MAJESTY THE QUEEN IN RIGHT OF ONTARIO AS REPRESENTED BY THE MINISTER OF INFRASTRUCTURE	Provincial	4.2
249299501	HER MAJESTY THE QUEEN IN RIGHT OF ONTARIO AS REPRESENTED BY THE MINISTER OF INFRASTRUCTURE	Provincial	0.2
249300135	HER MAJESTY THE QUEEN IN RIGHT OF ONTARIO AS REPRESENTED BY THE MINISTER OF INFRASTRUCTURE	Provincial	0.2
Unknown	HER MAJESTY THE QUEEN IN RIGHT OF ONTARIO AS REPRESENTED BY THE MINISTER OF INFRASTRUCTURE	Provincial	0.1

SEGMENT 6 - East of Trafalgar Road to North of Lower Base Line

PIN NUMBER	OWNER	TYPE OF OWNERSHIP	APPROX. AFFECTED AREA (ac)
249300653 (240909002009420) (240101002012400)	HER MAJESTY THE QUEEN IN RIGHT OF ONTARIO AS REPRESENTED BY THE MINISTER OF INFRASTRUCTURE	Provincial	5.7
249300662	THE CORPORATION OF THE TOWN OF OAKVILLE & HER MAJESTY THE QUEEN IN RIGHT OF THE PROVINCE OF ONTARIO, REPRESENTED BY THE MINISTER OF TRANSPORTATION FOR THE PROVINCE ON ONTARIO	Provincial	0.1
Unknown	HER MAJESTY THE QUEEN IN RIGHT OF ONTARIO AS REPRESENTED BY THE MINISTER OF INFRASTRUCTURE	Provincial	0.6
249300193	ROUNDHEAD HOLDINGS INC.	Private	2.3
249300203	OAKVILLE COMMERCE PROPERTIES INC.	Private	2.3
249300200	T.L.M.P.T. ONTARIO LTD.	Private	1.2
249300197	JOSHUA CREEK COMMUNITY DEVELOPMENTS	Private	0.3
Unknown	HER MAJESTY THE QUEEN IN RIGHT OF ONTARIO AS REPRESENTED BY THE MINISTER OF INFRASTRUCTURE	Provincial	2.5
249300045	HER MAJESTY THE QUEEN IN RIGHT OF ONTARIO AS REPRESENTED BY THE CHAIR OF THE MANAGEMENT BOARD OF CABINET	Provincial	0.3
249300046	HER MAJESTY THE QUEEN IN RIGHT OF ONTARIO AS REPRESENTED BY THE CHAIR OF THE MANAGEMENT BOARD OF CABINET	Provincial	0.3
249300097	HER MAJESTY THE QUEEN, IN RIGHT OF ONTARIO, AS REPRESENTED BY THE MINISTER OF GOVERNMENT SERVICES	Provincial	0.9
249300099	HER MAJESTY THE QUEEN IN RIGHT OF ONTARIO AS REPRESENTED BY THE CHAIR OF THE MANAGEMENT BOARD OF CABINET	Provincial	0.2
249300100	SOLEZ DESIGN INC.	Private	0.05
249310002	THE CORPORATION OF THE CITY OF MISSISSAUGA	Municipal	0.1
249310176	HER MAJESTY THE QUEEN IN RIGHT OF THE PROVINCE OF ONTARIO REPRESENTED BY THE MINISTER OF TRANSPORTATION FOR THE PROVINCE OF ONTARIO	Provincial	0.05
249310111	PRIVATE PROPERTY	Private	0.3
249310109	PRIVATE PROPERTY	Private	0.3
249310107	YOUR HOME DEVELOPMENTS (MISSISSAUGA) INC.	Private	0.5
249310106	MATTAMY (5150 NINTH LINE) LIMITED	Private	0.4
249310150	MATTAMY (5150 NINTH LINE) LIMITED	Private	0.3
249310177	HER MAJESTY THE QUEEN IN RIGHT OF ONTARIO AS REPRESENTED BY THE MINISTER OF INFRASTRUCTURE	Provincial	0.8

DRAWING NAME: J:\TOR\7624 ON-INTO 407 TRANSITWAY WC TO BRANTVILLE General\03 - Drawings\8 - Property\Planes\07 TW4 - PROPERTY_PLATE_TABLES.dwg
CREATED: Jul 23, 2020 10:53am
MODIFIED:



407 TRANSITWAY
WEST OF BRANT STREET TO WEST OF HURONTARIO STREET
G.W.P. 16-20003, CA 2016-E-0038

PROPERTY PLAN

PLATE
B
DATE
11/20/2019

SEGMENT 7 - North of Lower Base Line to North of Britannia Road			
PIN NUMBER	OWNER	TYPE OF OWNERSHIP	APPROX. AFFECTED AREA (ac)
Unknown	THE CORPORATION OF THE CITY OF MISSISSAUGA	Municipal	0.8
249310147	THE CORPORATION OF THE CITY OF MISSISSAUGA	Municipal	0.3
249310092	THE CORPORATION OF THE CITY OF MISSISSAUGA	Municipal	0.6
249310146 (210515008711400)	THE CORPORATION OF THE CITY OF MISSISSAUGA	Municipal	1.3
21051500712100	HER MAJESTY THE QUEEN IN RIGHT OF ONTARIO AS REPRESENTED BY THE MINISTER OF INFRASTRUCTURE	Provincial	1.8
249310146	THE CORPORATION OF THE CITY OF MISSISSAUGA	Municipal	0.9
249310091	PRIVATE PROPERTY	Private	0.2
249310088	PRIVATE PROPERTY	Private	1.2
210515008712501	HER MAJESTY THE QUEEN IN RIGHT OF ONTARIO AS REPRESENTED BY THE MINISTER OF INFRASTRUCTURE	Provincial	3.1
249310128	THE CORPORATION OF THE CITY OF MISSISSAUGA	Municipal	0.2
249310078	PRIVATE PROPERTY	Private	0.7
249310129	THE CORPORATION OF THE CITY OF MISSISSAUGA	Municipal	0.02
249310073	PRIVATE PROPERTY	Private	0.1
249310177 (210515008712900)	HER MAJESTY THE QUEEN IN RIGHT OF ONTARIO AS REPRESENTED BY THE MINISTER OF INFRASTRUCTURE	Provincial	9.5
249310120	PRIVATE PROPERTY	Private	1.1
249380002	HER MAJESTY THE QUEEN IN RIGHT OF ONTARIO AS REPRESENTED BY THE MINISTER OF INFRASTRUCTURE	Provincial	0.1
249380068	HER MAJESTY THE QUEEN IN RIGHT OF THE PROVINCE OF ONTARIO, REPRESENTED BY THE MINISTER OF TRANSPORTATION FOR THE PROVINCE OF ONTARIO	Provincial	0.1
249380025	THE ROMAN CATHOLIC EPISCOPAL CORPORATION OF THE DIOCESE OF HAMILTON IN ONTARIO	Private	1.0
249380026	THE CORPORATION OF THE CITY OF MISSISSAUGA	Municipal	0.2
249380027	DERRY BRITANNIA DEVELOPMENTS LIMITED	Private	1.5

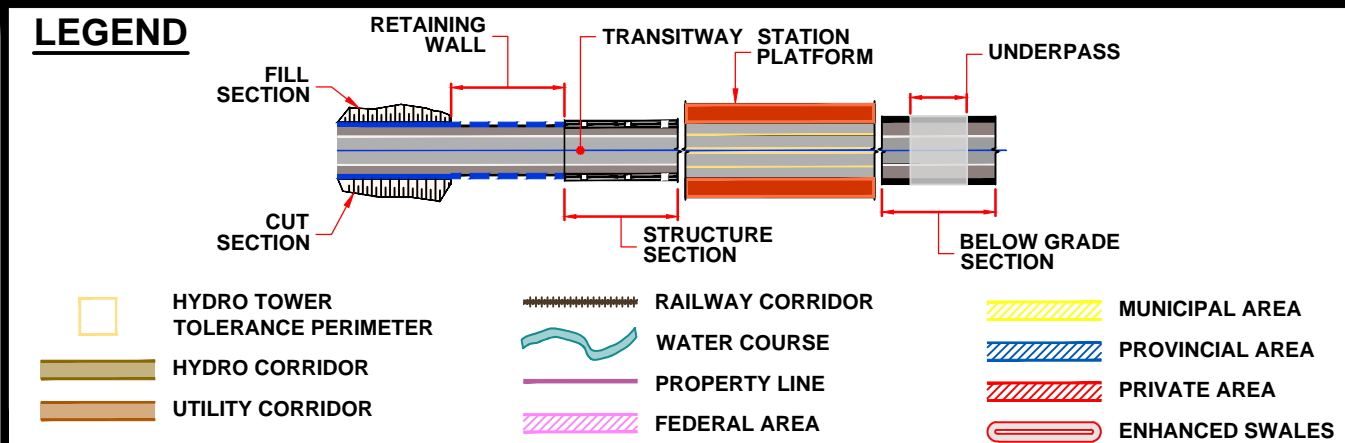
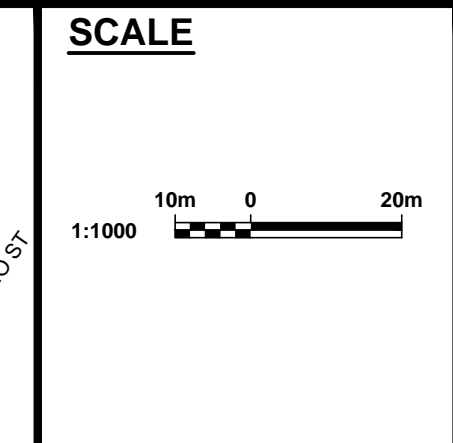
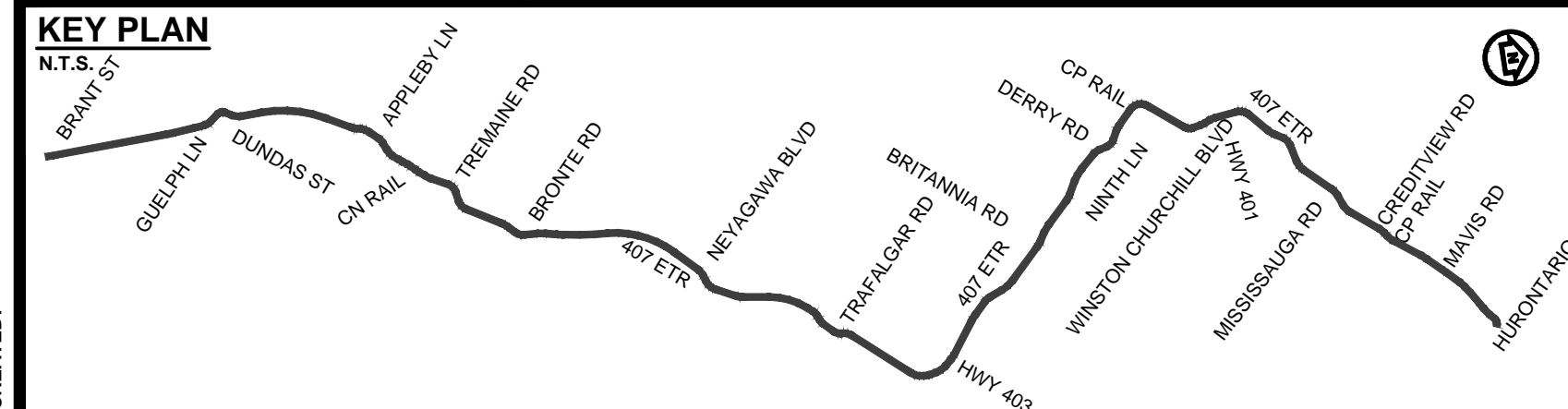
SEGMENT 8 - North of Britannia Road to North of Derry Road			
PIN NUMBER	OWNER	TYPE OF OWNERSHIP	APPROX. AFFECTED AREA (ac)
249380098	DERRY BRITANNIA DEVELOPMENTS LIMITED	Private	3.3
249380055	DERRY BRITANNIA DEVELOPMENTS LIMITED	Private	0.5
249380097	DERRY BRITANNIA DEVELOPMENTS LIMITED	Private	0.4
249380056	PRIVATE PROPERTY	Private	0.2
249380057	DERRY BRITANNIA DEVELOPMENTS LIMITED	Private	0.4
249380058	DERRY BRITANNIA DEVELOPMENTS LIMITED	Private	0.3
249380096	DERRY BRITANNIA DEVELOPMENTS LIMITED	Private	3.9
249380099 (210515008805510)	HER MAJESTY THE QUEEN IN RIGHT OF ONTARIO AS REPRESENTED BY THE MINISTER OF INFRASTRUCTURE	Provincial	0.8
Unknown	HER MAJESTY THE QUEEN IN RIGHT OF ONTARIO AS REPRESENTED BY THE MINISTER OF INFRASTRUCTURE	Provincial	3.9
249380092	HER MAJESTY THE QUEEN IN RIGHT OF THE PROVINCE OF ONTARIO AS REPRESENTED BY THE CHAIR OF THE MANAGEMENT BOARD OF CABINET	Provincial	0.1
249380133	UNION GAS LIMITED	Municipal	0.1
249380091	HER MAJESTY THE QUEEN IN RIGHT OF THE PROVINCE OF ONTARIO AS REPRESENTED BY THE CHAIR OF THE MANAGEMENT BOARD OF CABINET	Provincial	0.4
Unknown	REGIONAL MUNICIPALITY OF PEEL	Municipal	0.1
249390131 (210515008806200)	HER MAJESTY THE QUEEN IN RIGHT OF ONTARIO AS REPRESENTED BY THE MINISTER OF INFRASTRUCTURE	Provincial	12.5

SEGMENT 9 - North of Derry Road to West of Heritage Road			
PIN NUMBER	OWNER	TYPE OF OWNERSHIP	APPROX. AFFECTED AREA (ac)
210515008806400	THE CORPORATION OF THE CITY OF MISSISSAUGA	Municipal	0.1
249390130	THE CORPORATION OF THE CITY OF MISSISSAUGA	Municipal	4.5
249390242	THE CORPORATION OF THE CITY OF MISSISSAUGA	Municipal	1.1
249390094	ST. LAWRENCE & HUDSON RAILWAY COMPANY	Private	0.3
249390098	ONTARIO HYDRO	Provincial	0.1
24930095	HER MAJESTY THE QUEEN IN RIGHT OF ONTARIO AS REPRESENTED BY THE MINISTER OF INFRASTRUCTURE	Provincial	0.06
Unknown	HER MAJESTY THE QUEEN IN RIGHT OF ONTARIO AS REPRESENTED BY THE MINISTER OF INFRASTRUCTURE	Provincial	1.4
Unknown	METROLINX	Provincial	4.1
Unknown	THE CORPORATION OF THE CITY OF MISSISSAUGA	Municipal	1.0
Unknown	HER MAJESTY THE QUEEN IN RIGHT OF ONTARIO AS REPRESENTED BY THE MINISTER OF INFRASTRUCTURE	Provincial	1.7
132460281	HER MAJESTY THE QUEEN IN RIGHT OF ONTARIO AS REPRESENTED BY THE MINISTER OF INFRASTRUCTURE	Provincial	0.1
Unknown	HER MAJESTY THE QUEEN IN RIGHT OF ONTARIO AS REPRESENTED BY THE MINISTER OF INFRASTRUCTURE	Provincial	0.1
250260120	HER MAJESTY THE QUEEN IN RIGHT OF ONTARIO AS REPRESENTED BY THE MINISTER OF INFRASTRUCTURE	Provincial	0.9
140890100	REGIONAL MUNICIPALITY OF PEEL	Municipal	0.1
14089176	HER MAJESTY THE QUEEN IN RIGHT OF ONTARIO AS REPRESENTED BY THE MINISTER OF INFRASTRUCTURE	Provincial	0.5
140890192	THE CORPORATION OF THE CITY OF MISSISSAUGA	Municipal	0.1
140890496	HER MAJESTY THE QUEEN IN RIGHT OF ONTARIO AS REPRESENTED BY THE MINISTER OF INFRASTRUCTURE	Provincial	7.7

SEGMENT 10 - West of Heritage Road to East of Credit River			
PIN NUMBER	OWNER	TYPE OF OWNERSHIP	APPROX. AFFECTED AREA (ac)
140890495	THE CORPORATION OF THE CITY OF BRAMPTON	Municipal	0.1
140890186	HER MAJESTY THE QUEEN IN RIGHT OF THE PROVINCE OF ONTARIO, REPRESENTED BY THE MINISTER OF TRANSPORTATION FOR THE PROVINCE OF ONTARIO	Provincial	1.8
Unknown	HER MAJESTY THE QUEEN IN RIGHT OF ONTARIO AS REPRESENTED BY THE MINISTER OF INFRASTRUCTURE	Provincial	1.4
Unknown	HER MAJESTY THE QUEEN IN RIGHT OF ONTARIO AS REPRESENTED BY THE MINISTER OF INFRASTRUCTURE	Provincial	0.4
1011014009802060	HER MAJESTY THE QUEEN IN RIGHT OF ONTARIO AS REPRESENTED BY THE MINISTER OF INFRASTRUCTURE	Provincial	0.5
Unknown	HER MAJESTY THE QUEEN IN RIGHT OF ONTARIO AS REPRESENTED BY THE MINISTER OF INFRASTRUCTURE	Provincial	1.0
140890410	HER MAJESTY THE QUEEN IN RIGHT OF ONTARIO AS REPRESENTED BY THE MINISTER OF INFRASTRUCTURE	Provincial	1.0
211014009802050	HER MAJESTY THE QUEEN IN RIGHT OF ONTARIO AS REPRESENTED BY THE MINISTER OF INFRASTRUCTURE	Provincial	13.7
Unknown	REGIONAL MUNICIPALITY OF PEEL	Municipal	0.2
140852998	HER MAJESTY THE QUEEN IN RIGHT OF ONTARIO AS REPRESENTED BY THE MINISTER OF INFRASTRUCTURE	Provincial	6.4
140855047	KANEFF PROPERTIES LIMITED	Private	0.4
140852988	HER MAJESTY THE QUEEN IN RIGHT OF ONTARIO AS REPRESENTED BY THE MINISTER OF INFRASTRUCTURE	Provincial	0.1
140854990	HER MAJESTY THE QUEEN IN RIGHT OF ONTARIO AS REPRESENTED BY THE MINISTER OF INFRASTRUCTURE	Provincial	2.5
140851814	ORANGEVILLE RAILWAY DEVELOPMENT CORP	Private	0.1
Unknown	HER MAJESTY THE QUEEN IN RIGHT OF ONTARIO AS REPRESENTED BY THE MINISTER OF INFRASTRUCTURE	Provincial	1.8
140850146	HER MAJESTY THE QUEEN IN RIGHT OF ONTARIO AS REPRESENTED BY THE MINISTER OF INFRASTRUCTURE	Provincial	0.2

SEGMENT 11 - East of Credit River to West of Hurontario Street			
PIN NUMBER	OWNER	TYPE OF OWNERSHIP	APPROX. AFFECTED AREA (ac)
140845452	THE CORPORATION OF THE CITY OF MISSISSAUGA	Municipal	0.1
140842014	HER MAJESTY THE QUEEN IN RIGHT OF ONTARIO AS REPRESENTED BY THE MINISTER OF INFRASTRUCTURE	Provincial	0.2
140844327	PRIVATE PROPERTY	Private	0.6
140845472 (211014009613960)	HER MAJESTY THE QUEEN IN RIGHT OF ONTARIO AS REPRESENTED BY THE MINISTER OF INFRASTRUCTURE	Provincial	3.1
140845470	THE CORPORATION OF THE CITY OF BRAMPTON	Municipal	0.02
140801138	REGIONAL MUNICIPALITY OF PEEL	Municipal	0.1
140801841	THE CORPORATION OF THE CITY OF BRAMPTON	Municipal	0.03
140801843	HER MAJESTY THE QUEEN IN RIGHT OF ONTARIO AS REPRESENTED BY THE MINISTER OF INFRASTRUCTURE	Provincial	4.4
140801124	HER MAJESTY THE QUEEN IN RIGHT OF ONTARIO AS REPRESENTED BY THE MINISTER OF INFRASTRUCTURE	Provincial	0.4
211014009602150	HER MAJESTY THE QUEEN IN RIGHT OF ONTARIO AS REPRESENTED BY THE MINISTER OF INFRASTRUCTURE	Provincial	0.5

DRAWING NAME: J:\TOR\7624 ON-INTO 407 TRANSITWAY WC TO BRANTVILLE General\03 - Drawings\8 - Property\Planes\07\T4 - PROPERTY_PLATE_TABLES.dwg
CREATED: Jul 27, 2020 1:17pm
MODIFIED: Jul 27, 2020 1:17pm



407 TRANSITWAY
WEST OF BRANT STREET TO WEST OF HURONTARIO STREET
G.W.P. 16-20003, CA 2016-E-0038

PROPERTY PLAN

PLATE
C

DATE
11/20/2019